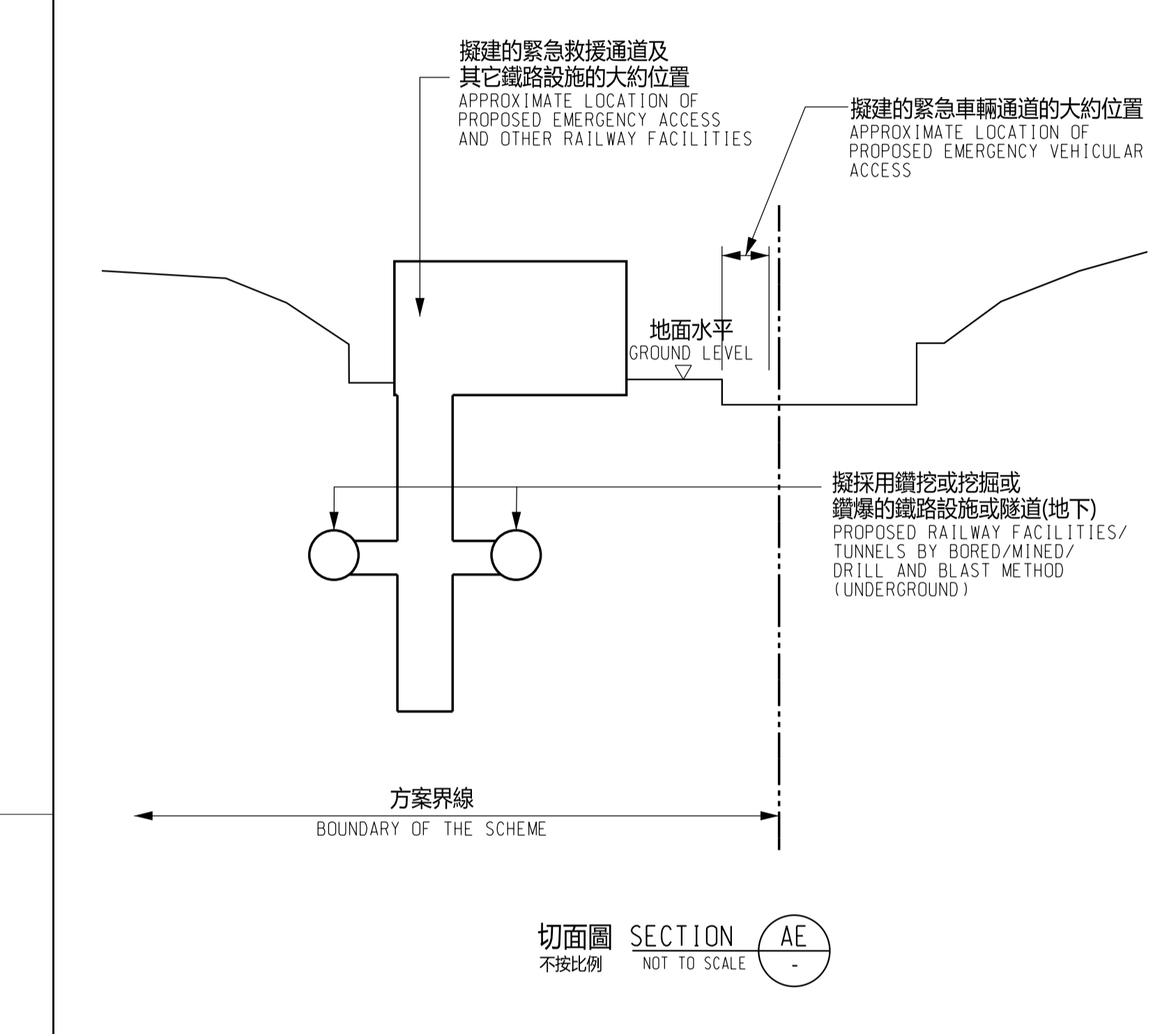
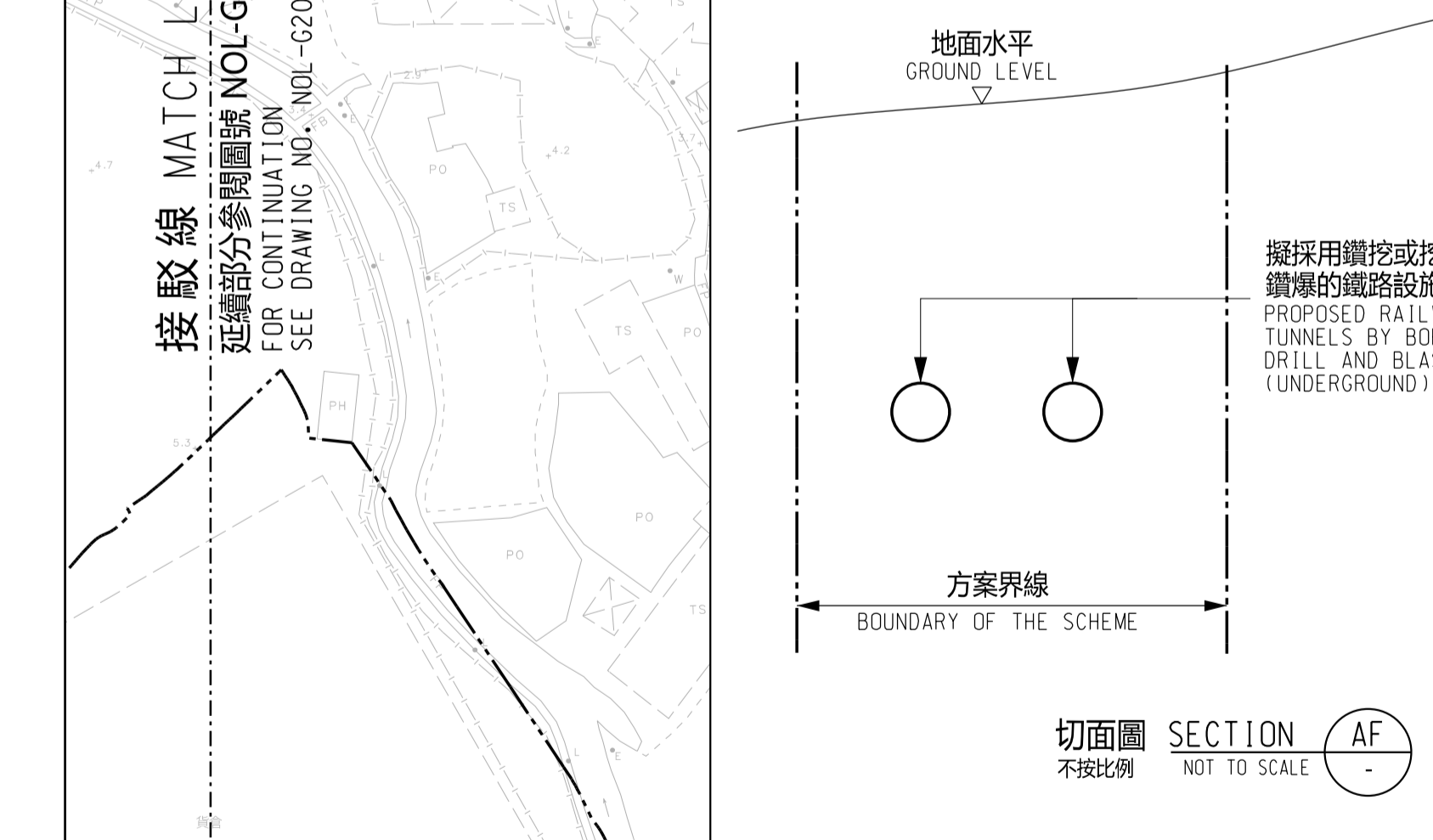


位置圖 LOCATION PLAN  
不按比例 NOT TO SCALE



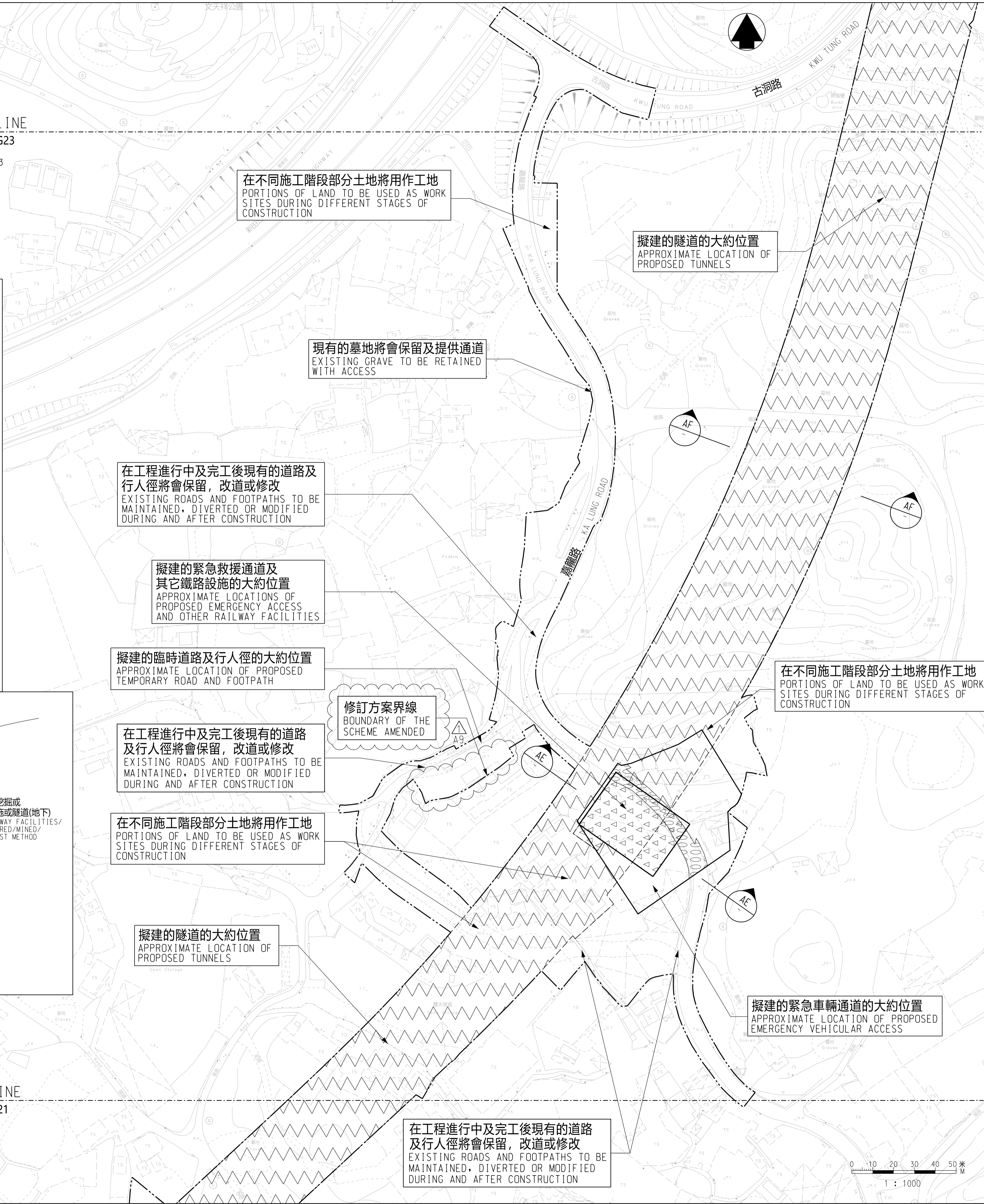
切面圖 SECTION AE  
不按比例 NOT TO SCALE



切面圖 SECTION AF  
不按比例 NOT TO SCALE



接駁線 MATCH LINE  
延續部分參閱圖號 NOL-G21  
FOR CONTINUATION  
SEE DRAWING NO. NOL-G21



接駁線 MATCH LINE  
延續部分參閱圖號 NOL-G23  
FOR CONTINUATION  
SEE DRAWING NO. NOL-G23

在不同施工階段部分土地將用作工地  
PORTIONS OF LAND TO BE USED AS WORK SITES DURING DIFFERENT STAGES OF CONSTRUCTION

擬建的隧道的大約位置  
APPROXIMATE LOCATION OF PROPOSED TUNNELS

擬建的緊急救援通道及其他鐵路設施的大約位置  
APPROXIMATE LOCATION OF PROPOSED EMERGENCY ACCESS AND OTHER RAILWAY FACILITIES

擬建的緊急車輛通道的大約位置  
APPROXIMATE LOCATION OF PROPOSED EMERGENCY VEHICULAR ACCESS

擬採用的鑽挖或挖掘或鑽爆的鐵路設施或隧道(地下)  
PROPOSED RAILWAY FACILITIES/TUNNELS BY BORED/MINED/DRILL AND BLAST METHOD (UNDERGROUND)

擬採用的鑽挖或挖掘或鑽爆的鐵路設施或隧道(地下)  
PROPOSED RAILWAY FACILITIES/TUNNELS BY BORED/MINED/DRILL AND BLAST METHOD (UNDERGROUND)

可能永久封閉的道路(包括行人道、行人徑及露天地方)  
ROADS (INCLUDING CARRIAGEWAYS, FOOTPATHS AND OPEN PLACE) WHICH MAY BE CLOSED PERMANENTLY

擬設置地盤設施的臨時施工區  
PROPOSED TEMPORARY WORKS AREA FOR SITE FACILITIES

擬進行修改工程的現有的鐵路車站及設施  
PROPOSED MODIFICATION WORKS OF THE EXISTING RAILWAY STATIONS AND FACILITIES

擬建供北環線主線及其他正在規劃的鐵路項目(下稱「其他鐵路項目」)使用的隧道(地下)/車站/車站大堂/車站入口/通風大樓/通風井/其他鐵路設施或永久建築物(下稱「設施」)。設施的佈局已刊載於其他鐵路項目方案內。  
PROPOSED RAILWAY TUNNEL (UNDERGROUND) / RAILWAY STATION / STATION CONCOURSE / STATION ENTRANCES / OTHER RAILWAY FACILITIES OR PERMANENT STRUCTURES (HEREAFTER REFERRED TO AS "THE FACILITIES") FOR NORTHERN LINK MAIN LINE AND ANOTHER RAILWAY PROJECT UNDER PLANNING (HEREAFTER REFERRED TO AS "ANOTHER RAILWAY PROJECT"). THE LAYOUT OF THE FACILITIES IS GAZETTED UNDER ANOTHER RAILWAY PROJECT

圖則修改  
DRAWING REVISION

A1 修訂參考編號(參考憲報公告)  
AMENDMENT REFERENCE NUMBER (SEE GAZETTE NOTICE)

修訂範圍  
AMENDMENT AREA

在工程進行中及完工後現有的道路及行人徑將會保留, 改道或修改  
EXISTING ROADS AND FOOTPATHS TO BE MAINTAINED, DIVERTED OR MODIFIED DURING AND AFTER CONSTRUCTION

擬建的緊急救援通道及其他鐵路設施的大約位置  
APPROXIMATE LOCATIONS OF PROPOSED EMERGENCY ACCESS AND OTHER RAILWAY FACILITIES

擬建的臨時道路及行人徑的大約位置  
APPROXIMATE LOCATION OF PROPOSED TEMPORARY ROAD AND FOOTPATH

在工程進行中及完工後現有的道路及行人徑將會保留, 改道或修改  
EXISTING ROADS AND FOOTPATHS TO BE MAINTAINED, DIVERTED OR MODIFIED DURING AND AFTER CONSTRUCTION

擬採用的鑽挖或挖掘或鑽爆的鐵路設施或隧道(地下)  
PROPOSED RAILWAY FACILITIES/TUNNELS BY BORED/MINED/DRILL AND BLAST METHOD (UNDERGROUND)

擬採用的鑽挖或挖掘或鑽爆的鐵路設施或隧道(地下)  
PROPOSED RAILWAY FACILITIES/TUNNELS BY BORED/MINED/DRILL AND BLAST METHOD (UNDERGROUND)

擬建的隧道的大約位置  
APPROXIMATE LOCATION OF PROPOSED TUNNELS

擬建的緊急車輛通道的大約位置  
APPROXIMATE LOCATION OF PROPOSED EMERGENCY VEHICULAR ACCESS

擬採用的鑽挖或挖掘或鑽爆的鐵路設施或隧道(地下)  
PROPOSED RAILWAY FACILITIES/TUNNELS BY BORED/MINED/DRILL AND BLAST METHOD (UNDERGROUND)

擬採用的鑽挖或挖掘或鑽爆的鐵路設施或隧道(地下)  
PROPOSED RAILWAY FACILITIES/TUNNELS BY BORED/MINED/DRILL AND BLAST METHOD (UNDERGROUND)

擬建的隧道的大約位置  
APPROXIMATE LOCATION OF PROPOSED TUNNELS

擬建的緊急車輛通道的大約位置  
APPROXIMATE LOCATION OF PROPOSED EMERGENCY VEHICULAR ACCESS

擬採用的鑽挖或挖掘或鑽爆的鐵路設施或隧道(地下)  
PROPOSED RAILWAY FACILITIES/TUNNELS BY BORED/MINED/DRILL AND BLAST METHOD (UNDERGROUND)

擬採用的鑽挖或挖掘或鑽爆的鐵路設施或隧道(地下)  
PROPOSED RAILWAY FACILITIES/TUNNELS BY BORED/MINED/DRILL AND BLAST METHOD (UNDERGROUND)

擬建的隧道的大約位置  
APPROXIMATE LOCATION OF PROPOSED TUNNELS

擬建的緊急車輛通道的大約位置  
APPROXIMATE LOCATION OF PROPOSED EMERGENCY VEHICULAR ACCESS

擬採用的鑽挖或挖掘或鑽爆的鐵路設施或隧道(地下)  
PROPOSED RAILWAY FACILITIES/TUNNELS BY BORED/MINED/DRILL AND BLAST METHOD (UNDERGROUND)

擬採用的鑽挖或挖掘或鑽爆的鐵路設施或隧道(地下)  
PROPOSED RAILWAY FACILITIES/TUNNELS BY BORED/MINED/DRILL AND BLAST METHOD (UNDERGROUND)

擬建的隧道的大約位置  
APPROXIMATE LOCATION OF PROPOSED TUNNELS

擬建的緊急車輛通道的大約位置  
APPROXIMATE LOCATION OF PROPOSED EMERGENCY VEHICULAR ACCESS

擬採用的鑽挖或挖掘或鑽爆的鐵路設施或隧道(地下)  
PROPOSED RAILWAY FACILITIES/TUNNELS BY BORED/MINED/DRILL AND BLAST METHOD (UNDERGROUND)

擬採用的鑽挖或挖掘或鑽爆的鐵路設施或隧道(地下)  
PROPOSED RAILWAY FACILITIES/TUNNELS BY BORED/MINED/DRILL AND BLAST METHOD (UNDERGROUND)

圖例 LEGEND :

- 方案界線  
BOUNDARY OF THE SCHEME
- 擬建的鐵路車站及其他鐵路設施(地下)  
PROPOSED RAILWAY STATION AND OTHER RAILWAY FACILITIES (UNDERGROUND)
- 擬建的車站/車站入口/通風大樓/通風井/其他鐵路設施或永久建築物  
PROPOSED RAILWAY STATION/ STATION ENTRANCES/ VENTILATION BUILDINGS/ VENTILATION SHAFTS/ OTHER RAILWAY FACILITIES OR PERMANENT STRUCTURES
- 現有的車站及其他鐵路設施  
EXISTING STATION AND OTHER RAILWAY FACILITIES
- 擬採用的鑽挖或挖掘或鑽爆的鐵路設施或隧道(地下)  
PROPOSED RAILWAY FACILITIES/ TUNNELS BY BORED/MINED/ DRILL AND BLAST METHOD (UNDERGROUND)
- 擬採用的鑽挖或挖掘或鑽爆的鐵路設施或隧道(地下)  
PROPOSED RAILWAY FACILITIES/ TUNNELS BY BORED/MINED/ DRILL AND BLAST METHOD (UNDERGROUND)
- 可能永久封閉的道路(包括行人道、行人徑及露天地方)  
ROADS (INCLUDING CARRIAGEWAYS, FOOTPATHS AND OPEN PLACE) WHICH MAY BE CLOSED PERMANENTLY
- 擬設置地盤設施的臨時施工區  
PROPOSED TEMPORARY WORKS AREA FOR SITE FACILITIES
- 擬進行修改工程的現有的鐵路車站及設施  
PROPOSED MODIFICATION WORKS OF THE EXISTING RAILWAY STATIONS AND FACILITIES
- 擬建供北環線主線及其他正在規劃的鐵路項目(下稱「其他鐵路項目」)使用的隧道(地下)/車站/車站大堂/車站入口/通風大樓/通風井/其他鐵路設施或永久建築物(下稱「設施」)。設施的佈局已刊載於其他鐵路項目方案內。  
PROPOSED RAILWAY TUNNEL (UNDERGROUND) / RAILWAY STATION / STATION CONCOURSE / STATION ENTRANCES / OTHER RAILWAY FACILITIES OR PERMANENT STRUCTURES (HEREAFTER REFERRED TO AS "THE FACILITIES") FOR NORTHERN LINK MAIN LINE AND ANOTHER RAILWAY PROJECT UNDER PLANNING (HEREAFTER REFERRED TO AS "ANOTHER RAILWAY PROJECT"). THE LAYOUT OF THE FACILITIES IS GAZETTED UNDER ANOTHER RAILWAY PROJECT
- 圖則修改  
DRAWING REVISION
- A1 修訂參考編號(參考憲報公告)  
AMENDMENT REFERENCE NUMBER (SEE GAZETTE NOTICE)
- 修訂範圍  
AMENDMENT AREA

一般說明 GENERAL NOTES :

- 有關一般說明參閱圖號NOL-G01。  
FOR GENERAL NOTES, REFER TO DRAWING NO. NOL-G01.

修訂表  
TABLE OF AMENDMENTS

修訂項目 AMENDMENT ITEM	說明 DESCRIPTION
A9	修訂項目 A9 AMENDMENT ITEM A9

SIGNED  
林雨舟 LAM YU CHAU  
路政署  
鐵路拓展處處長(1)  
GOVERNMENT ENGINEER/  
RAILWAY DEVELOPMENT (1)  
HIGHWAYS DEPARTMENT

17 APR 2024  
發出日期 DATE OF ISSUE

圖則名稱 DRAWING TITLE  
鐵路條例(第519章)  
北環線主線  
總體規劃圖則 29頁的第22頁

RAILWAYS ORDINANCE (CHAPTER 519)  
NORTHERN LINK MAIN LINE  
GENERAL LAYOUT PLAN SHEET 22 OF 29

圖號 DRAWING NO. NOL-G22  
比例 SCALE 1:1000 (A1) 或如圖示 AS SHOWN

